

CORNER RESTORATION

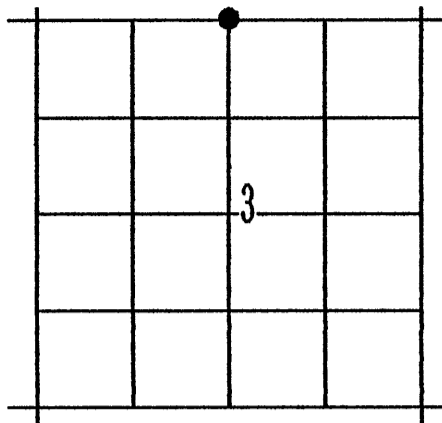
CORNER: N $\frac{1}{4}$ Sec 3 TWP 13S. RANGE 33E.

ORIGINAL SURVEY BY: John B. David

CONTRACT NUMBER: 131

CONTRACT DATE: June 8, 1869

Subsequently remonumented by Robert D. Bagett, County Surveyor, Dec. 8, 1988, See corner restoration records.



ORIGINAL DESCRIPTION: Set stone 20x7x7 for 1/4 Section Corner.

I found the original stone in 1988, my record states:

At the Corner Point: Set 1 $\frac{1}{2}$ "x30" Galv. Iron Pipe 26 inches in the ground with attached brass cap marked as shown. (marks shown below).

From which I set NEW REFERENCE POINTS:

- A 5/8"x30" iron pin, driven flush with the ground, bears N.45°E., 30.00 ft., with attached 1 $\frac{1}{2}$ " Aluminum Cap marked Grant County Surveyor RP1 1988.
- A 5/8"x30" iron pin, driven flush with the ground, bears S.45°E., 30.00 ft., with attached 1 $\frac{1}{2}$ " Aluminum Cap marked Grant County Surveyor RP2 1988.

RESTORATION BY, STAMP AND DATE:

R.D. Bagett
G.J. Russell
S.D. Follweiler

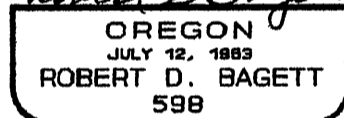
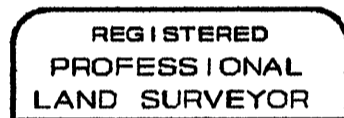
RECEIVED AND
FILED

6-1-95

OFFICE OF COUNTY SURVEYOR

Robert D. Bagett

ATTEST: *Jeremy Russell*



Renewal Date 12/31/95

April 14, 1995

Grant County Surveyor

EVIDENCE FOUND: Found a 1 $\frac{1}{2}$ " iron pipe with a 2 $\frac{1}{2}$ " Grant County Surveyor brass cap marked as shown below, set in a mound of stone.

From Which:

- A 5/8" iron pin, bears N.45°E., 30.00 ft., with attached 1 $\frac{1}{2}$ " Aluminum Cap marked Grant County Surveyor RP1 1988.
- A 5/8" iron pin, bears S.45°E., 30.00 ft., with attached 1 $\frac{1}{2}$ " Aluminum Cap marked Grant County Surveyor RP2 1988.

Corner is 6' south of fence running East and West.

DESCRIPTION OF MONUMENTS AND ACCESSORIES SET AND METHODS USED:

Show how trees are scribed and basis of bearings, including compass var.

The monument set in 1988 is in good condition.

MONUMENT MARKED

From which: I SET NEW REFERENCE POINTS:

GRANT COUNTY
SURVEYOR

A 5/8"x30" iron pin, bears S45°W, 30.00 ft., with attached alum. cap marked GRANT COUNTY SURVEYOR RP 3 1995 OPLS 598.

T12S R33E
S34

A 5/8"x30" iron pin, bears N45°W, 30.00 ft., with attached alum. cap marked GRANT COUNTY SURVEYOR RP 4 1995 OPLS 598.

$\frac{1}{4}$
S3
T13S
1988
OPLS 598

Repaired mound of stone 4 ft. base to top of cap. Used mag. compass with 20°E var. and a steel tape.